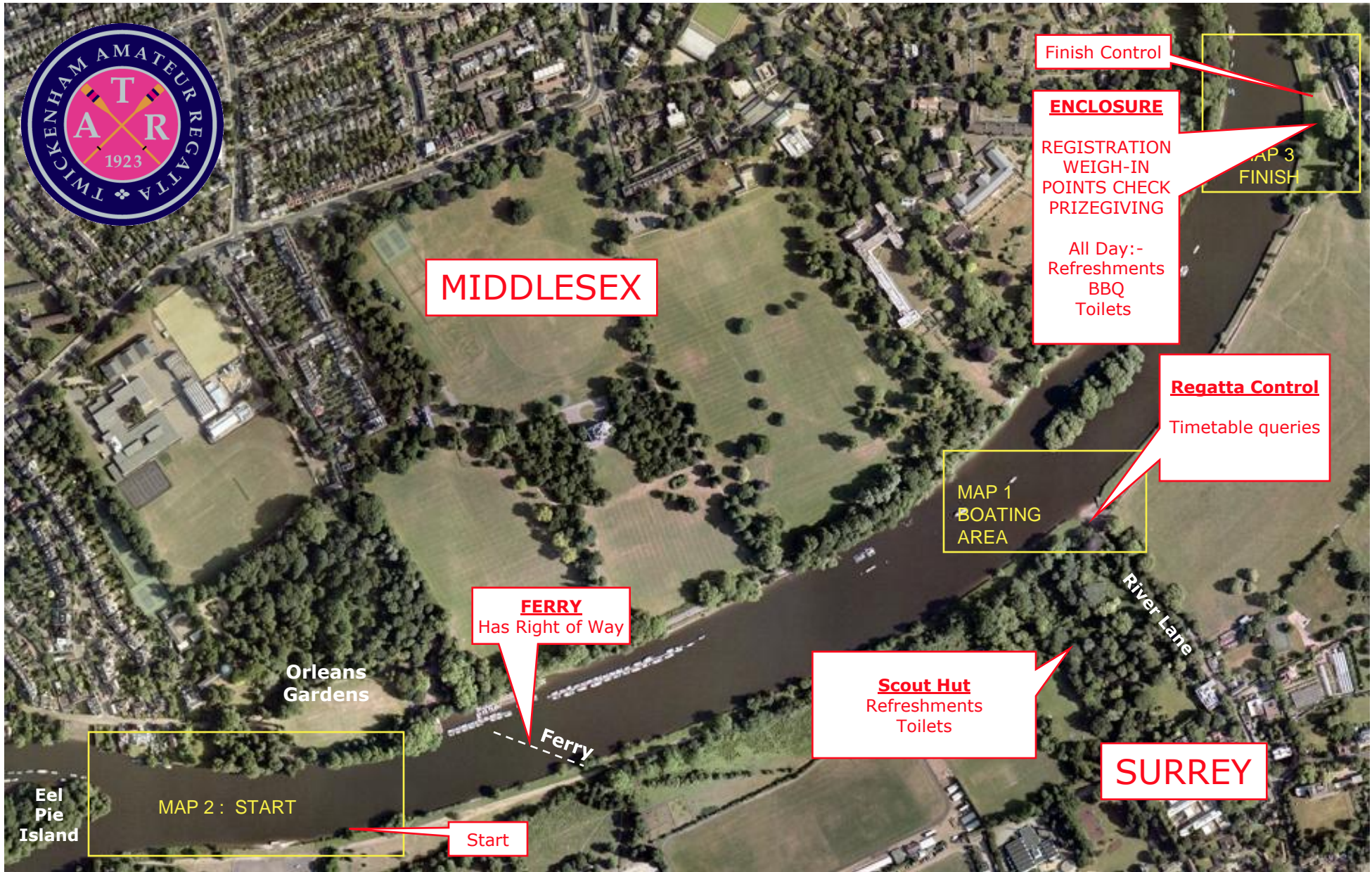


# Twickenham Regatta 2009 Aerial View of Course



# Twickenham Regatta 2009 : Aerial View of Course



**MIDDLESEX**

**Finish Control**

**ENCLOSURE**

REGISTRATION  
WEIGH-IN  
POINTS CHECK  
PRIZEGIVING

All Day:-  
Refreshments  
BBQ  
Toilets

MAP 3  
FINISH

**Regatta Control**  
Timetable queries

MAP 1  
BOATING  
AREA

**FERRY**  
Has Right of Way

Orleans  
Gardens

**Scout Hut**  
Refreshments  
Toilets

**SURREY**

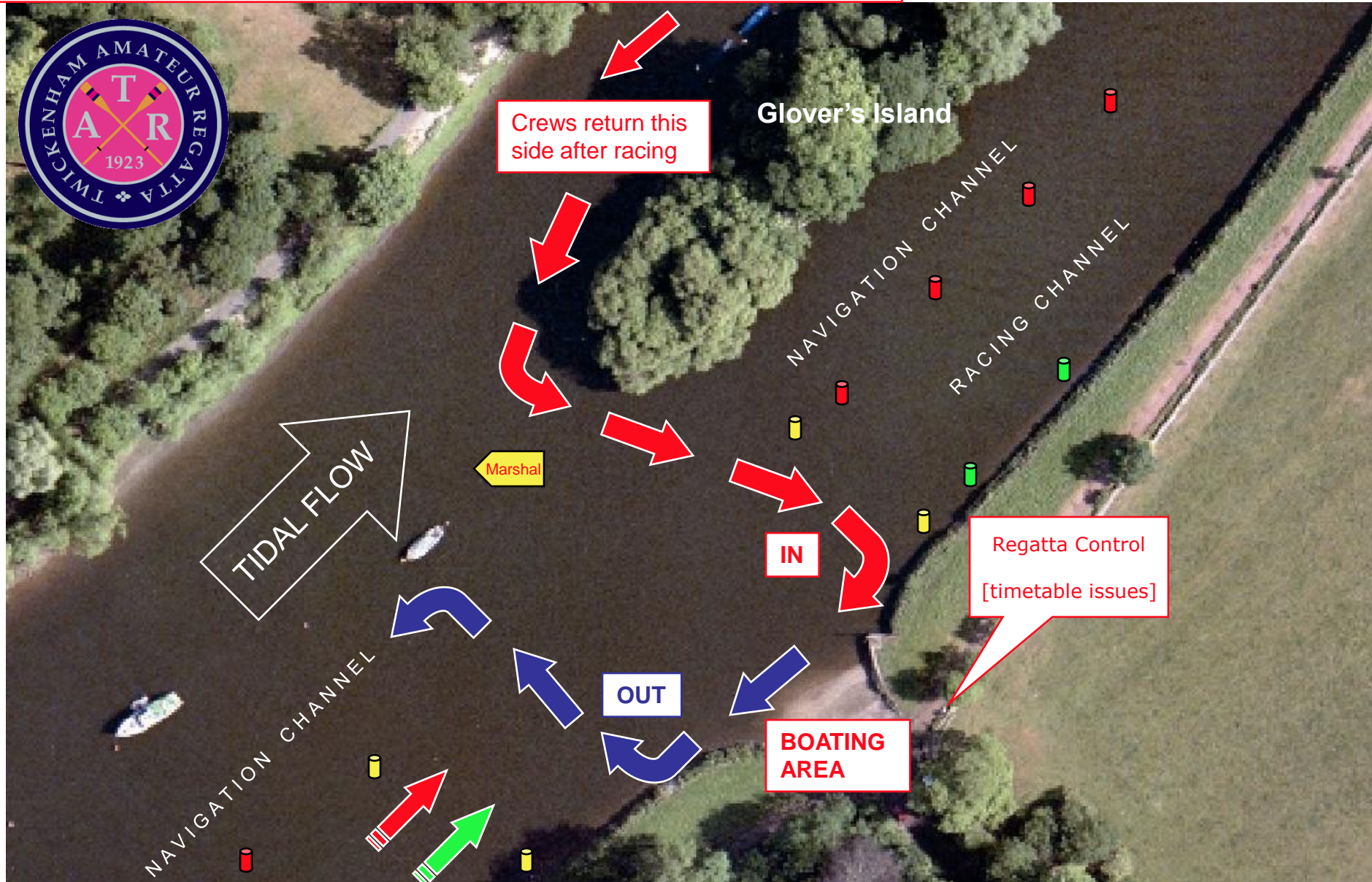
MAP 2 : START

Start

Eel  
Pie  
Island

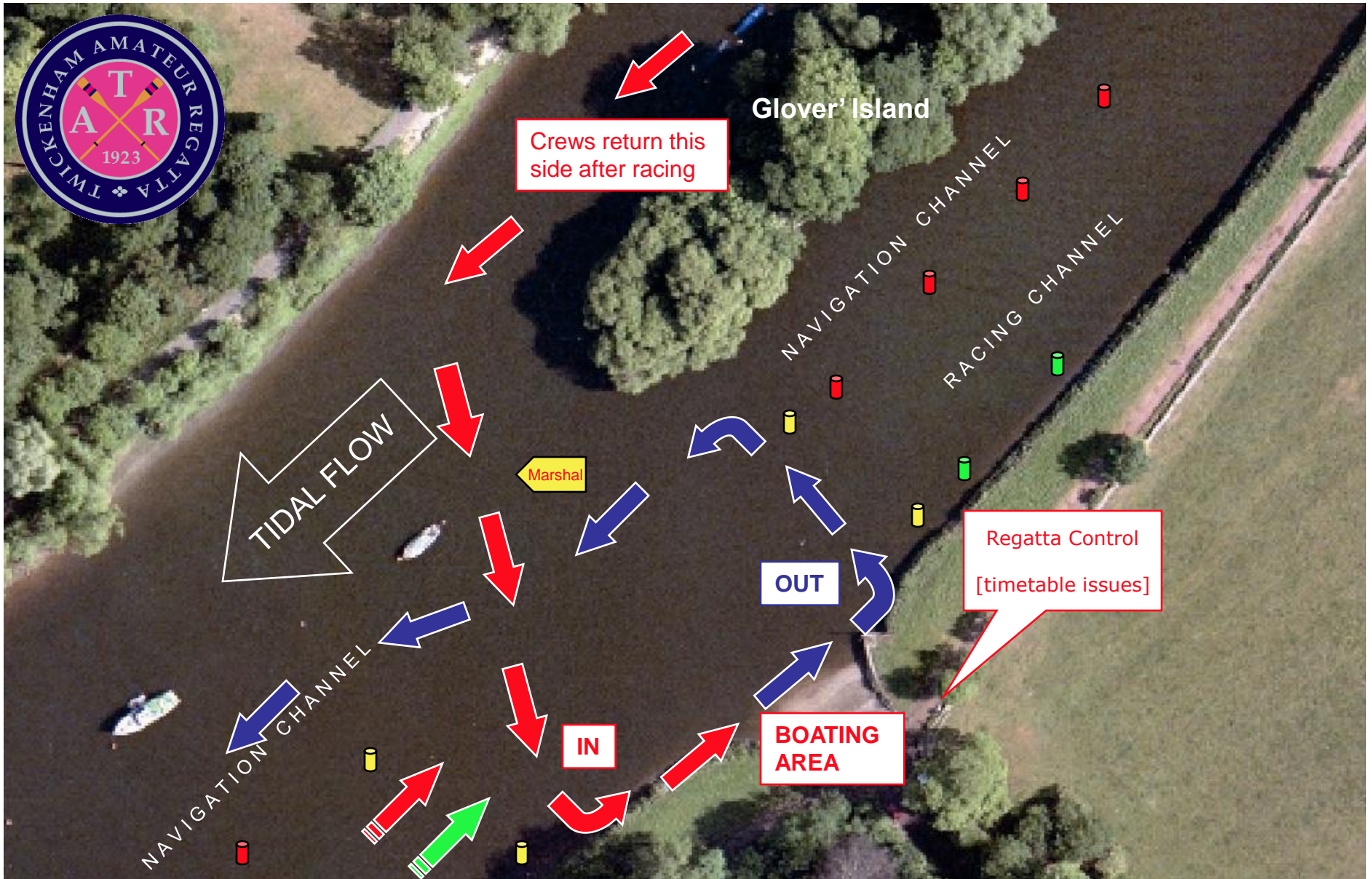
**GENERAL VIEW**

# Twickenham Regatta 2009 : Aerial View of Course

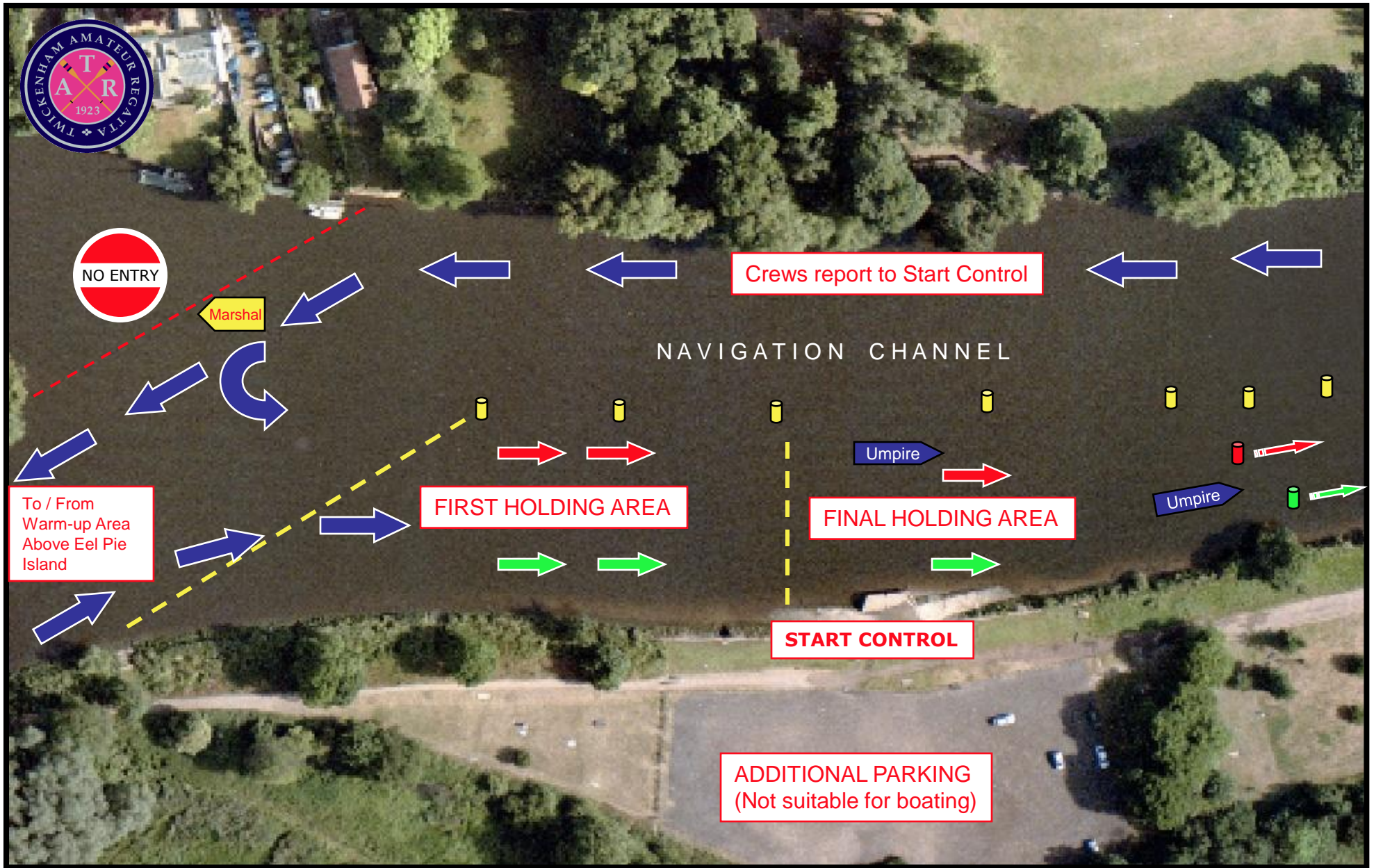


MAP 1 A : CIRCULATION PATTERN

# Twickenham Regatta 2009 : Aerial View of Course



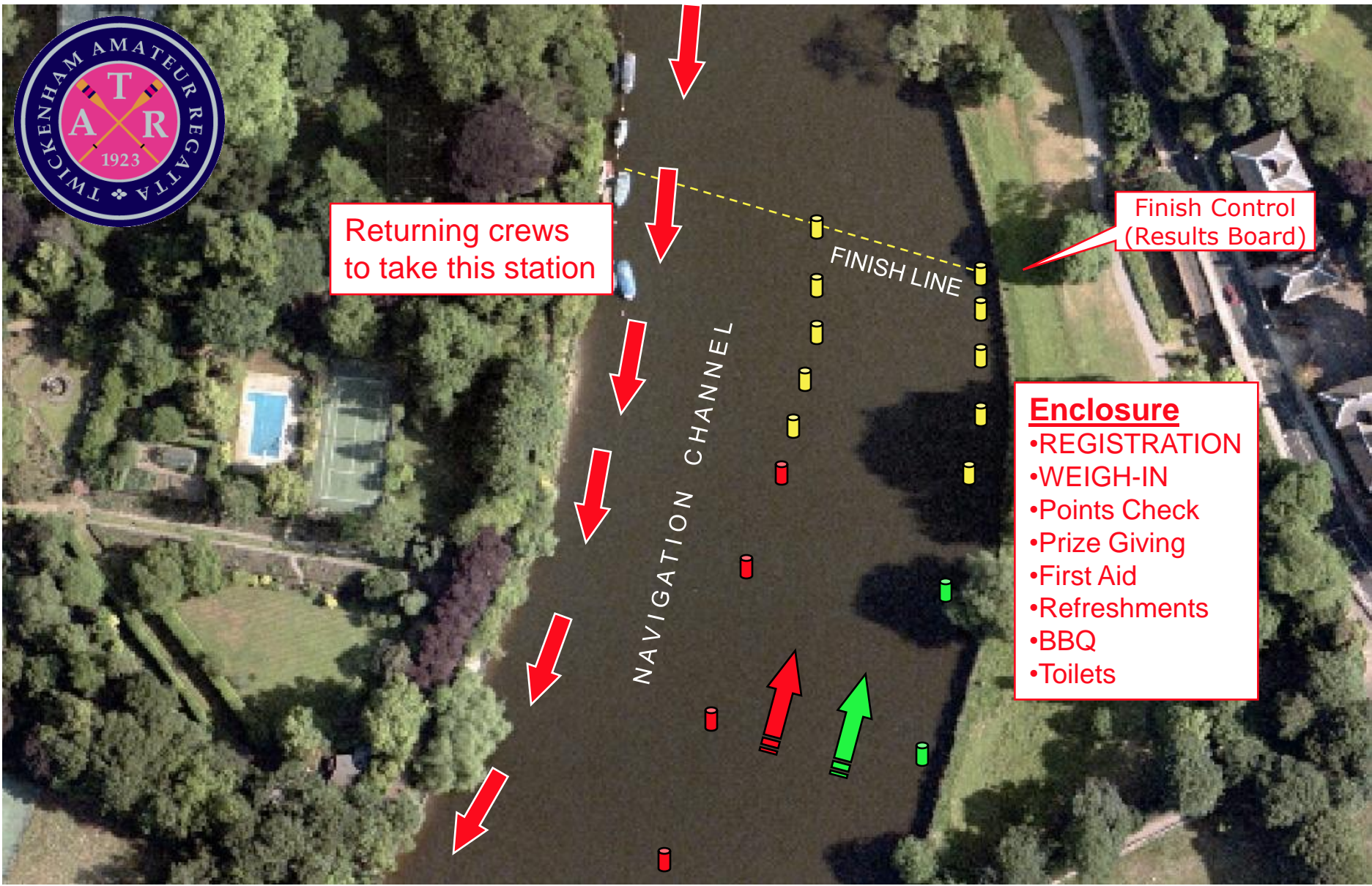
MAP 1B : CIRCULATION PATTERN DURING FLOOD TIDE



**Twickenham Regatta 2009 : Aerial View of Course**

**MAP 2 : START AREA**

# Twickenham Regatta 2009 : Aerial View of Course



Returning crews  
to take this station

Finish Control  
(Results Board)

- Enclosure**
- REGISTRATION
  - WEIGH-IN
  - Points Check
  - Prize Giving
  - First Aid
  - Refreshments
  - BBQ
  - Toilets

MAP 3 : FINISH AREA